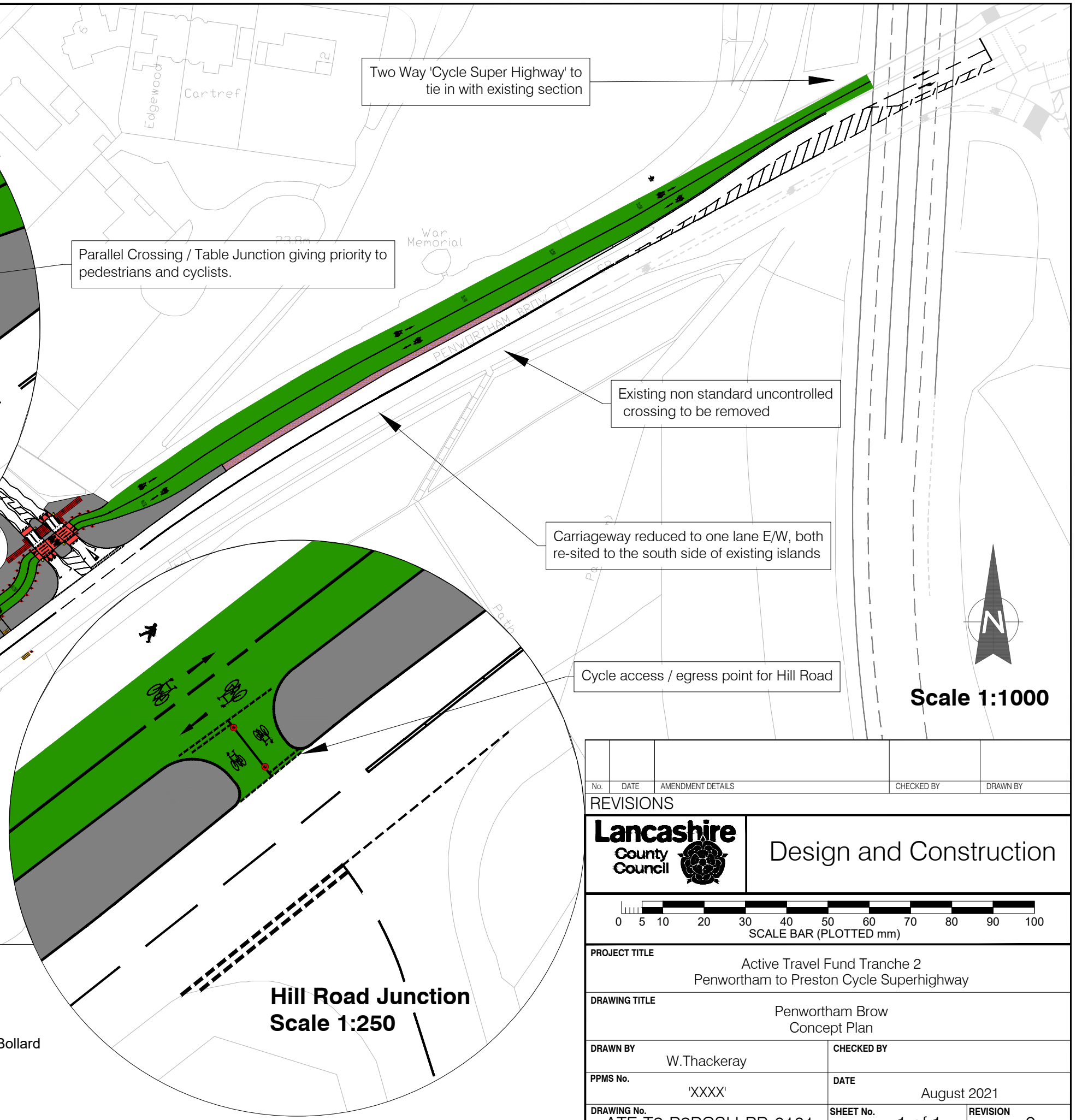
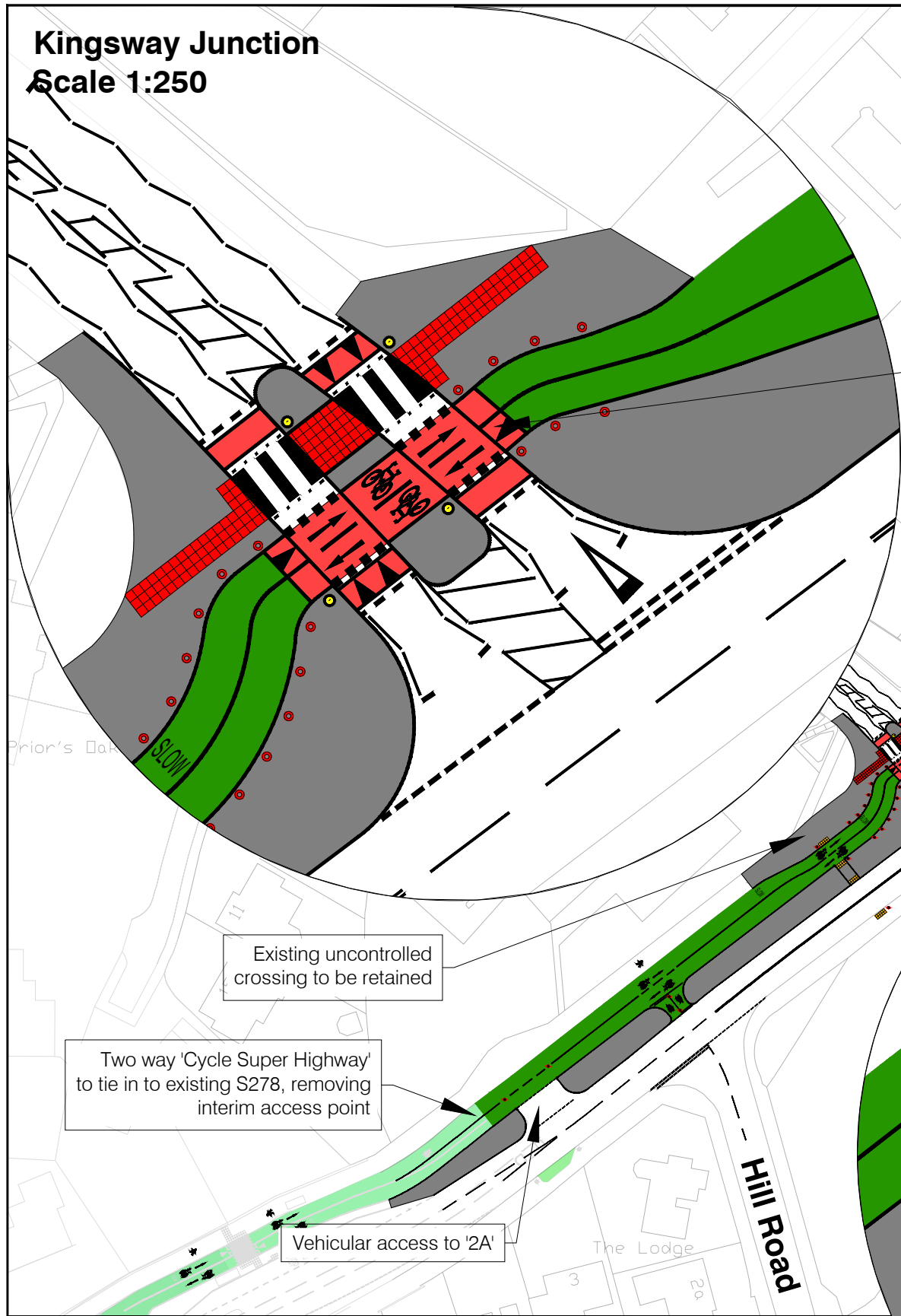


Kingsway Junction
Scale 1:250



Existing uncontrolled crossing to be retained

Two way 'Cycle Super Highway' to tie in to existing S278, removing interim access point

Vehicular access to '2A'

Parallel Crossing / Table Junction giving priority to pedestrians and cyclists.

Two Way 'Cycle Super Highway' to tie in with existing section

Existing non standard uncontrolled crossing to be removed

Carriageway reduced to one lane E/W, both re-sited to the south side of existing islands

Cycle access / egress point for Hill Road

Scale 1:1000

Key


- Two Way Segregated Cycle Track with Green Surface Treatment
- Raised Footway / Cycle Track Crossover
- Asphalt Surfacing
- Grass Verge or Planting
- Bollard

Hill Road Junction
Scale 1:250

No.	DATE	AMENDMENT DETAILS	CHECKED BY	DRAWN BY
REVISIONS				

Lancashire
County Council

Design and Construction



PROJECT TITLE			
Active Travel Fund Tranche 2 Penwortham to Preston Cycle Superhighway			
DRAWING TITLE			
Penwortham Brow Concept Plan			
DRAWN BY		CHECKED BY	
W.Thackeray			
PPMS No.		DATE	
'XXXX'		August 2021	
DRAWING No.		SHEET No.	REVISION
ATF-T2-P2PCSH-PB-0101		1 of 1	9
SCALE @ A3		ISSUE PURPOSE	
1:1000		Draft	